

GPS Map
Camera Lite

Pallikaranai, Chennai, 600100, TN, India

Latitude
12°56'29"N
Local 11:02:16
GMT 05:32:16

Longitude
80°12'40"E
Altitude 9.7 meters
Monday, 21-11-2022



Kamakotti Nagar 4th Street, Pallikaranai, Chennai,
600100, TN, India

Latitude

12°56'30"N

Local 11:05:24

GMT 05:35:24

Longitude

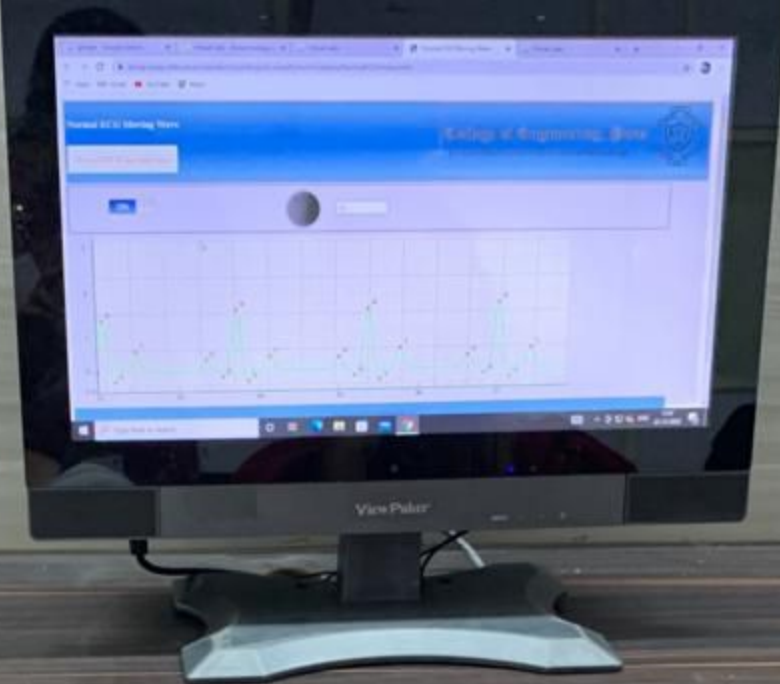
80°12'35"E

Altitude 9.7 meters

Monday, 21-11-2022

GPS Map
Camera Lite

- 1. Image Sampling And
 - 2. Analysis Of Spatial An
 - 3. Histograms Of Images
 - 4. Histogram Equalization
 - 5. Histogram Of Images
 - 6. Histogram Match, Histo
 - 7. Image Processing
 - 8. Image Enhancement - Fi
 - 9. Frequency Domain
 - 10. Image Segmentation - Edg
 - 11. Edge Detection, Line Detec
 - 12. Basic Morphological Oper
 - 13. Basic Thresholding Functi
 - 14. Analysis Of Image With Differe
- MSM PROJECTS:
- 1. Applications In Biometric And
 - 2. Applications In Medical Imagin
 - 3. Feature Analysis With Statistical Prop
 - 4. Boundary Detection



GPS Map
Camera Lite

Pallikaranai, Chennai, 600100, TN, India

Latitude
12°56'43"N

Longitude
80°12'28"E

Local 11:07:48
GMT 05:37:48

Altitude 7.3 meters
Monday, 21-11-2022



GPS Map
Camera Lite

Pallikaranai, Chennai, 600100, TN, India

Latitude
12°56'43"N

Local 11:06:13
GMT 05:36:13

Longitude
80°12'29"E

Altitude 7.4 meters
Monday, 21-11-2022



Pallikaranai, Chennai, 600100, TN, India

Latitude

12°56'43"N

Local 11:21:40


GMT 05:51:40

Longitude

80°12'28"E

Altitude 7.4 meters

Monday, 21-11-2022



 GPS Map
Camera Lite

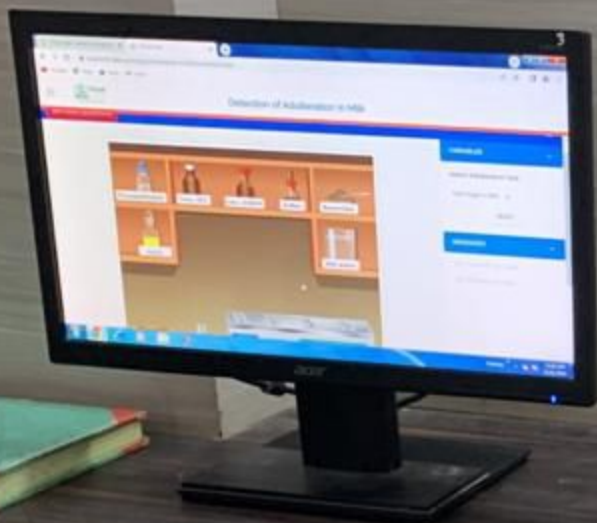
1st Street, Pallikaranai, Chennai, 600100, TN, India


Latitude
12°56'47"N

Longitude
80°12'28"E

Local 11:25:13
GMT 05:55:13

Altitude 7.4 meters
Monday, 21-11-2022



 GPS Map
Camera Lite

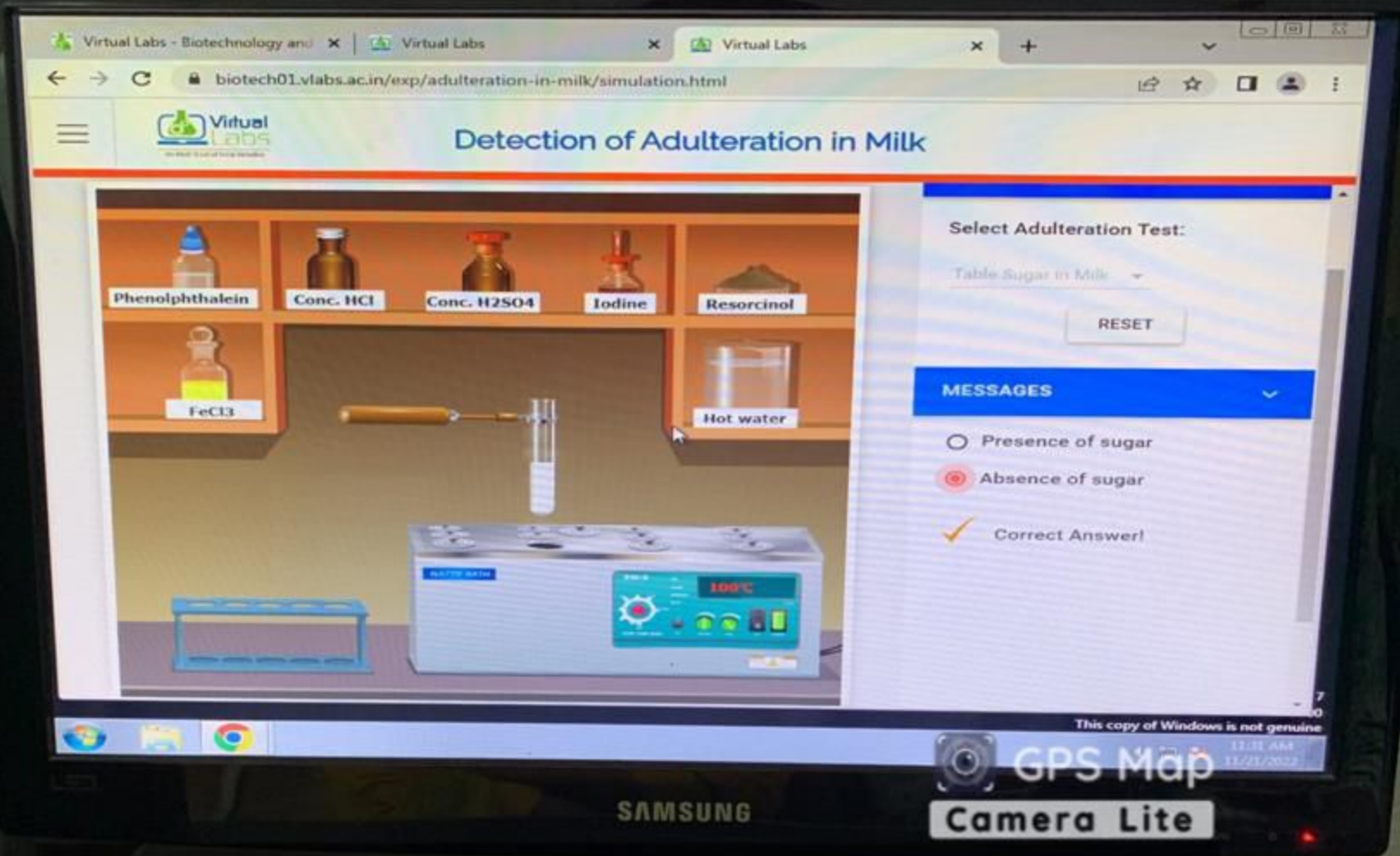
Pallikaranai, Chennai, 600100, TN, India

Latitude
12°56'43"N

Local 11:26:52
GMT 05:56:52

Longitude
80°12'29"E

Altitude 7.9 meters
Monday, 21-11-2022



3rd Street, Pallikaranai, Chennai, 600100, TN, India

Latitude

12°56'30"N

Local 11:31:29

GMT 06:01:29

Longitude

80°12'38"E

Altitude 7.9 meters

Monday, 21-11-2022

DEPARTMENT OF BIOMEDICAL ENGINEERING
VISION
MISSION

DEPARTMENT OF BIOMEDICAL ENGINEERING
VISION
MISSION



 GPS Map
Camera Lite

Rajesh Nagar Main Road, Pallikaranai, Chennai,
600100, TN, India

Latitude
12°56'31"N

Longitude
80°12'36"E

Local 11:24:53
GMT 05:54:53

Altitude 7.4 meters
Monday, 21-11-2022



Pallikaranai, Chennai, 600100, TN, India

Latitude
12°56'43"N

Longitude
80°12'28"E

Local 10:46:08
GMT 05:16:08

Altitude 8.3 meters
Monday, 21-11-2022



JERUSALEM COLLEGE OF ENGINEERING (AN AUTONOMOUS INSTITUTION)

ACCREDITED BY NAAC WITH "A" GRADE, APPROVED BY AICTE, AFFILIATED TO ANNA UNIVERSITY, CHENNAI



IIT - PALS - VLABs TEAM OF AUGMENTATION CELL

Organizes
Awareness Sessions
on

**Virtual Labs : A MoE - Govt of India Initiative
A Platform for Teaching & Learning**

RESOURCE PERSONS

Department VLAB Coordinators

Date	Participants	Venue
18 th to 25 th November, 2022	2 nd / 3 rd / 4 th Year Students	Respective Departments

**Dr.Maya Eapen &
Ms.Rudhra**
Nodal Coordinators

Ms.R.Malathy
Member Secretary

Dr.Sheeja V Francis
Dean-Augmentation

Dr.Ramesh.S
Principal